




Legend

-  ROADS
-  PARCELS
-  4' CONTOURS



Produced by the Department of GIS
Forsyth County, Georgia

© 2008/2007 Forsyth County, GA 2006
Map Source: County's GIS Database
Created in ArcGIS 9.3 using ArcMap

Coordinate System:
State Plane, Georgia West FIPS 1002
Feet - U.S. Survey
Projection:
Transverse Mercator
Datum:
North American Datum of 1983

1 inch equals 79 feet

**Forsyth County Georgia
GIS Department**



The information included on this map has been compiled by Forsyth County staff from a variety of sources and is subject to change without notice. Forsyth County makes no representations or warranties, express or implied, as to accuracy, completeness, timeliness, or rights to the use of such information. Forsyth County shall not be liable for any general, special, indirect, incidental, or consequential damages including, but not limited to, lost revenues or lost profits resulting from the use or misuse of the information contained on this map. Any sale of this map or information on this map is prohibited except by written permission of Forsyth County.